

A47 Wansford to Sutton Dualling

Scheme Number: TR010039

Volume 6 **6.2 Environmental Statement** **Figures 5.4 – 5.8**

APFP Regulation 5(2)(a)

Planning Act 2008

Infrastructure Planning (Applications: Prescribed
Forms and Procedure) Regulations 2009

February 2022

Deadline 2

Infrastructure Planning

Planning Act 2008

**The Infrastructure Planning
(Applications: Prescribed Forms and
Procedure) Regulations 2009**

A47 Wansford to Sutton
Development Consent Order 202[x]

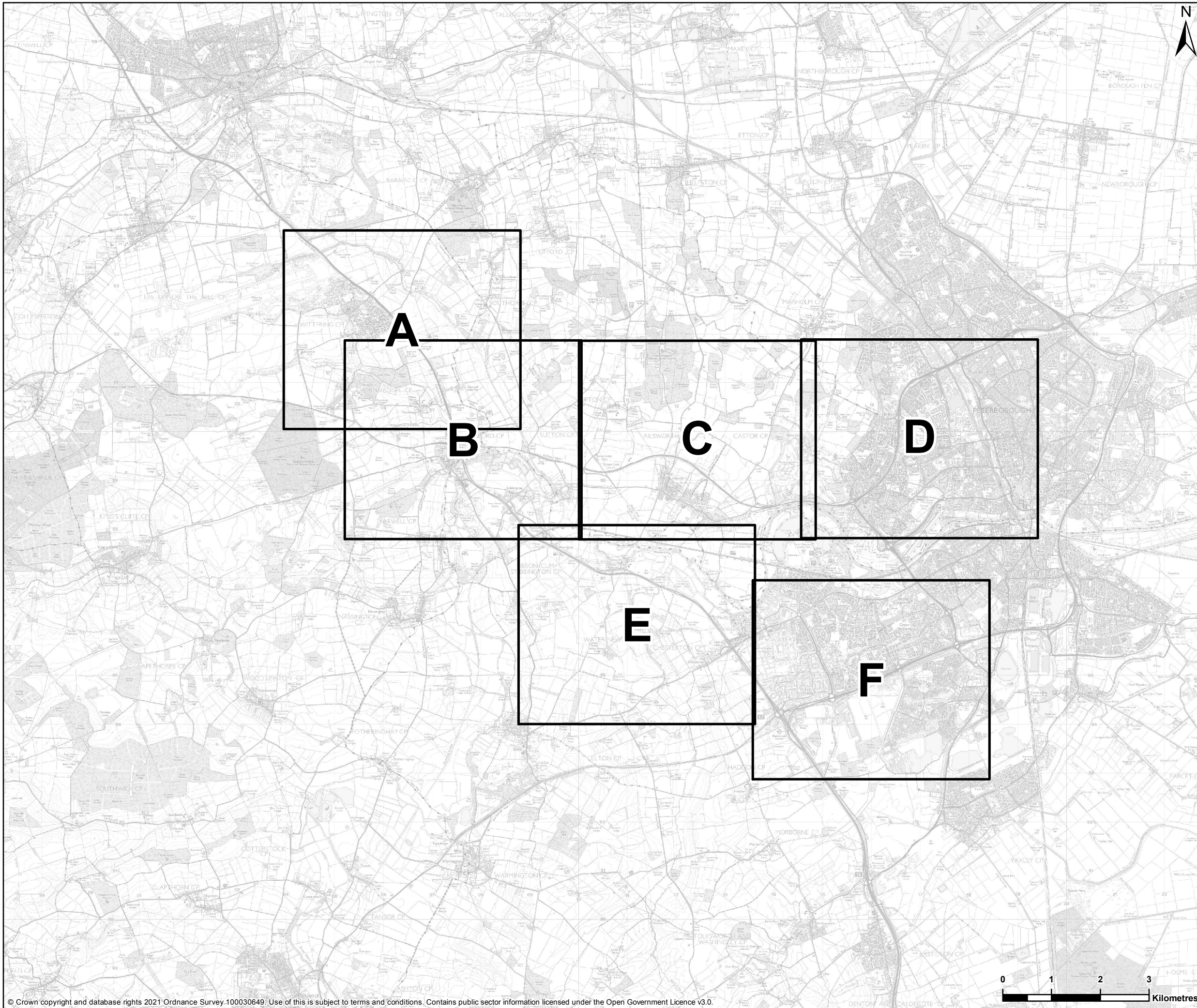
ENVIRONMENTAL STATEMENT FIGURES
Figures 5.4 – 5.8

Regulation Number:	Regulation 5(2)(a)
Planning Inspectorate Scheme Reference	TR010039
Application Document Reference	TR010039/APP/6.2
BIM Document Reference	
Author:	A47 Wansford to Sutton Project Team, National Highways


Version	Date	Status of Version
Rev 0	July 2021	Application Issue
Rev 1	February 2022	Deadline 2

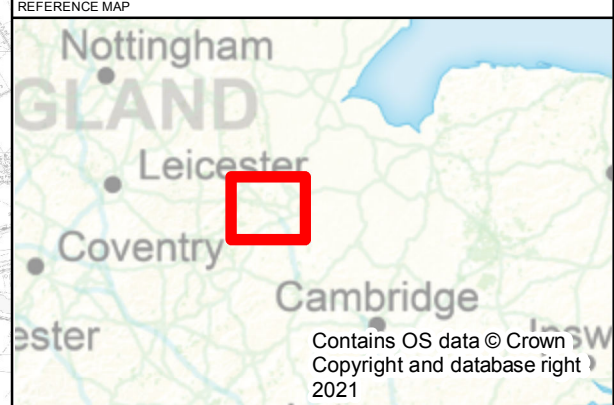
SCHEDULE OF FIGURES INCLUDED IN THIS APPLICATION DOCUMENT

Figure Title	Drawing number
Figure 5.4 - Human Health Receptor Locations - Key Plan	HE551494-GTY-EGN-000-DR-GI-30012
Figure 5.4A - Human Health Receptor Locations - MapSheet A	HE551494-GTY-EGN-000-DR-GI-30013
Figure 5.4B - Human Health Receptor Locations - MapSheet B	HE551494-GTY-EGN-000-DR-GI-30014
Figure 5.4C - Human Health Receptor Locations - MapSheet C	HE551494-GTY-EGN-000-DR-GI-30015
Figure 5.4D - Human Health Receptor Locations - MapSheet D	HE551494-GTY-EGN-000-DR-GI-30016
Figure 5.4E - Human Health Receptor Locations - MapSheet E	HE551494-GTY-EGN-000-DR-GI-30017
Figure 5.4F - Human Health Receptor Locations - MapSheet F	HE551494-GTY-EGN-000-DR-GI-30018
Figure 5.5 - Ecological Designated Habitats	HE551494-GTY-EGN-000-DR-GI-30019
Figure 5.6 - Local Authority Monitoring Locations	HE551494-GTY-EGN-000-DR-GI-30020
Figure 5.7 - Scheme Specific Monitoring Locations	HE551494-GTY-EGN-000-DR-GI-30021
Figure 5.8 - Modelled Ecological Transects	HE551494-GTY-EGN-000-DR-GI-30022



LEGEND

 Sheet Extent



P01	10/05/2021	FIRST EDITION	RMT	RVC	MM
REV	DATE	REVISION NOTE	ORG	CHKD	APPD

DESIGNER

SWECO 

CONTRACTOR

GallifordTry 

CLIENT

**highways
england** 

PROJECT TITLE

A47 WANSFORD TO SUTTON

PROJECT STAGE

PCF STAGE 3

DRAWING TITLE

ENVIRONMENTAL STATEMENT
FIGURE 5.4 HUMAN HEALTH RECEPTOR LOCATIONS
KEY PLAN
TR010039/APP/6.2

SUITABILITY

FOR INFORMATION

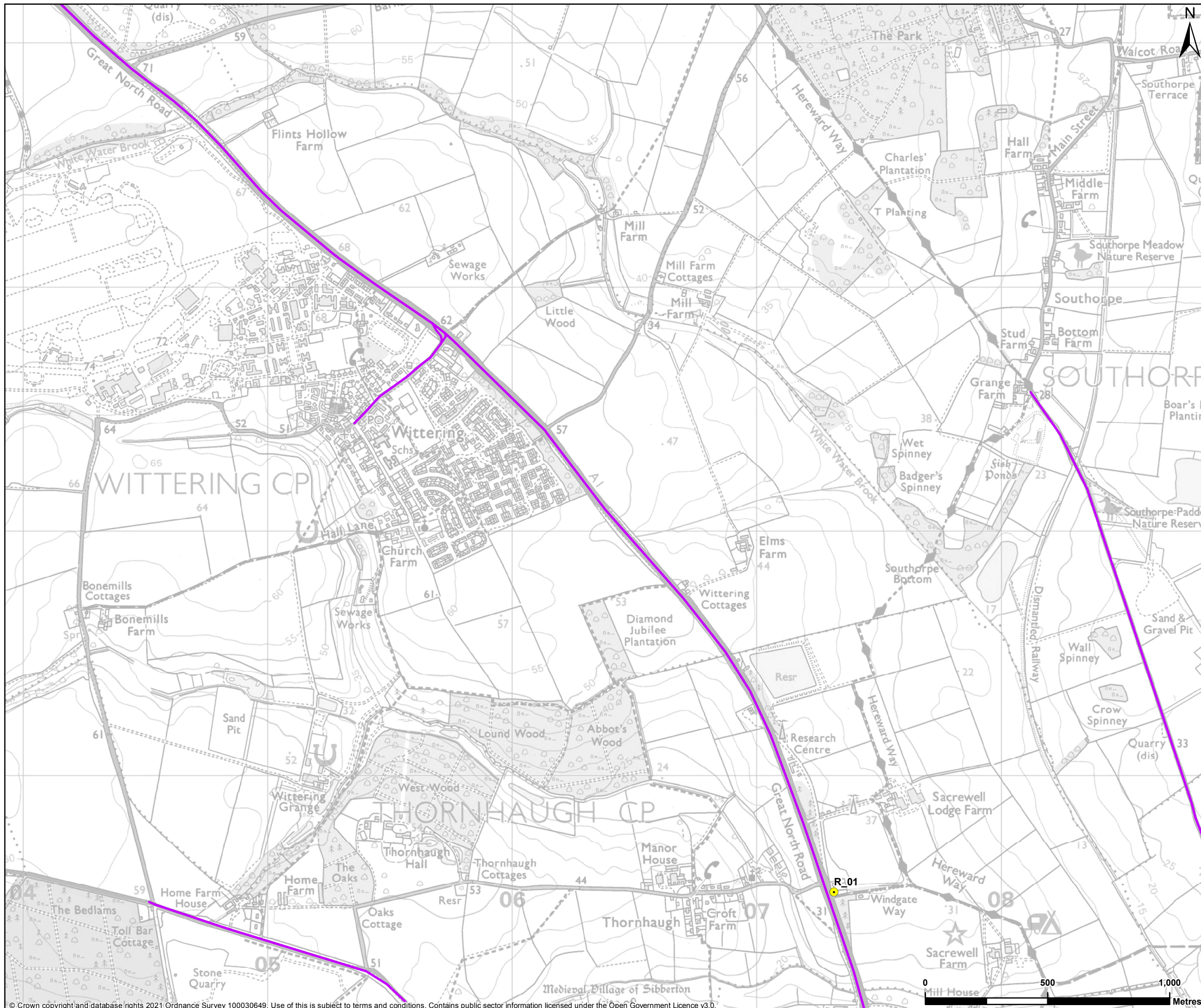
SHEET SIZE	SCALE	STATUS
A3	1:75,000	S2

DRAWING NUMBER

HE551494-GTY-EGN-000-DR-GI-30012

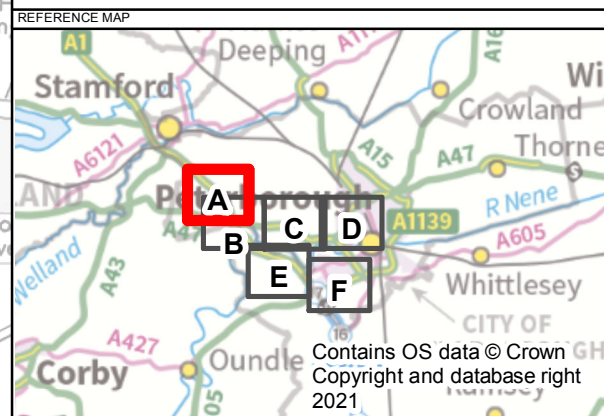
© Crown copyright and database rights 2021 Ordnance Survey 100030649. Use of this is subject to terms and conditions. Contains public sector information licensed under the Open Government Licence v3.0.

This drawing should not be relied on or used in circumstances other than those for which it was originally prepared and for which Sweco UK Ltd was commissioned. Sweco UK Ltd accepts no responsibility for this drawing to any party other than the person by whom it was commissioned. This drawing has been prepared on behalf of Galliford Try by Sweco UK Ltd for the titled project or named part thereof and should not be relied upon or used for any other project without an independent check being carried out as to its suitability and prior written authority of Galliford Try being obtained. Sweco UK Ltd accepts no responsibility or liability for the consequences of this drawing being used for a purpose other than the purposes for which it was commissioned. Any person using or relying on this drawing for such other purpose agrees, and will by such use or reliance be taken to confirm his/her agreement, to indemnify Sweco UK Ltd for all loss or damage resulting therefrom.



LEGEND

- Affected Road Network (ARN)
- Human Health Receptor Location**
 - Hospital
 - Residential
 - School



P01	10/05/2021	FIRST EDITION	RMT	RMC	MM
REV	DATE	REVISION NOTE	ORG	CHKD	APPD

DESIGNER

SWECO

CONTRACTOR

GallifordTry

CLIENT

**highways
england**

PROJECT TITLE

A47 WANSFORD TO SUTTON

PROJECT STAGE

PCF STAGE 3

DRAWING TITLE

**ENVIRONMENTAL STATEMENT
FIGURE 5.4A HUMAN HEALTH RECEPTOR LOCATIONS
TR010039/APP/6.2**

SUITABILITY

FOR INFORMATION

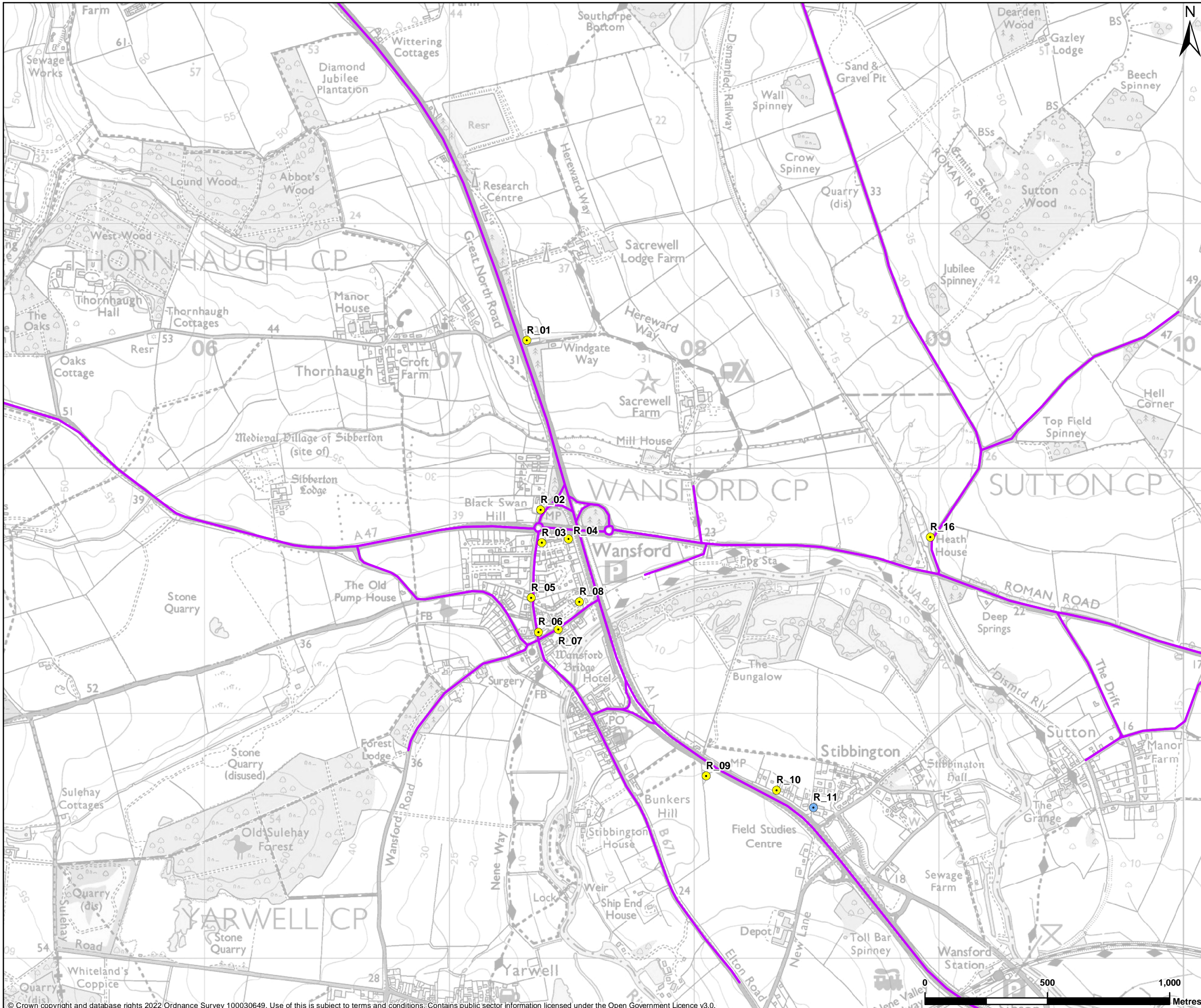
SHEET SIZE	SCALE	STATUS
A3	1:15,000	S2

DRAWING NUMBER

HE551494-GTY-EGN-000-DR-GI-30013

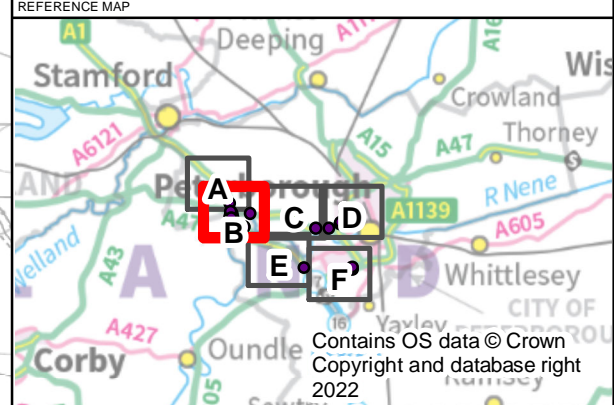
© Crown copyright and database rights 2021 Ordnance Survey 100030649. Use of this is subject to terms and conditions. Contains public sector information licensed under the Open Government Licence v3.0.

This drawing should not be relied on or used in circumstances other than those for which it was originally prepared and for which Sweco UK Ltd was commissioned. Sweco UK Ltd accepts no responsibility for this drawing to any party other than the person by whom it was commissioned. This drawing has been prepared on behalf of Galliford Try by Sweco UK Ltd for the titled project or named part thereof and should not be relied upon or used for any other project without an independent check being carried out as to its suitability and prior written authority of Galliford Try being obtained. Sweco UK Ltd accepts no responsibility or liability for the consequences of this drawing being used for a purpose other than the purposes for which it was commissioned. Any person using or relying on this drawing for such other purpose agrees, and will by such use or reliance be taken to confirm his/her agreement, to indemnify Sweco UK Ltd for all loss or damage resulting therefrom.



LEGEND

- Affected Road Network (ARN)
- Human Health Receptor Location**
 - Hospital
 - Residential
 - School



P02	08/02/2022	DATA UPDATE	RMT	RMC	MM
REV	DATE	REVISION NOTE	ORG	CHKD	APPD

DESIGNER

CONTRACTOR

CLIENT

PROJECT TITLE
A47 WANSFORD TO SUTTON

PROJECT STAGE
PCF STAGE 3

DRAWING TITLE
ENVIRONMENTAL STATEMENT
FIGURE 5.4B HUMAN HEALTH RECEPTOR LOCATIONS
TR010039/APP/6.2

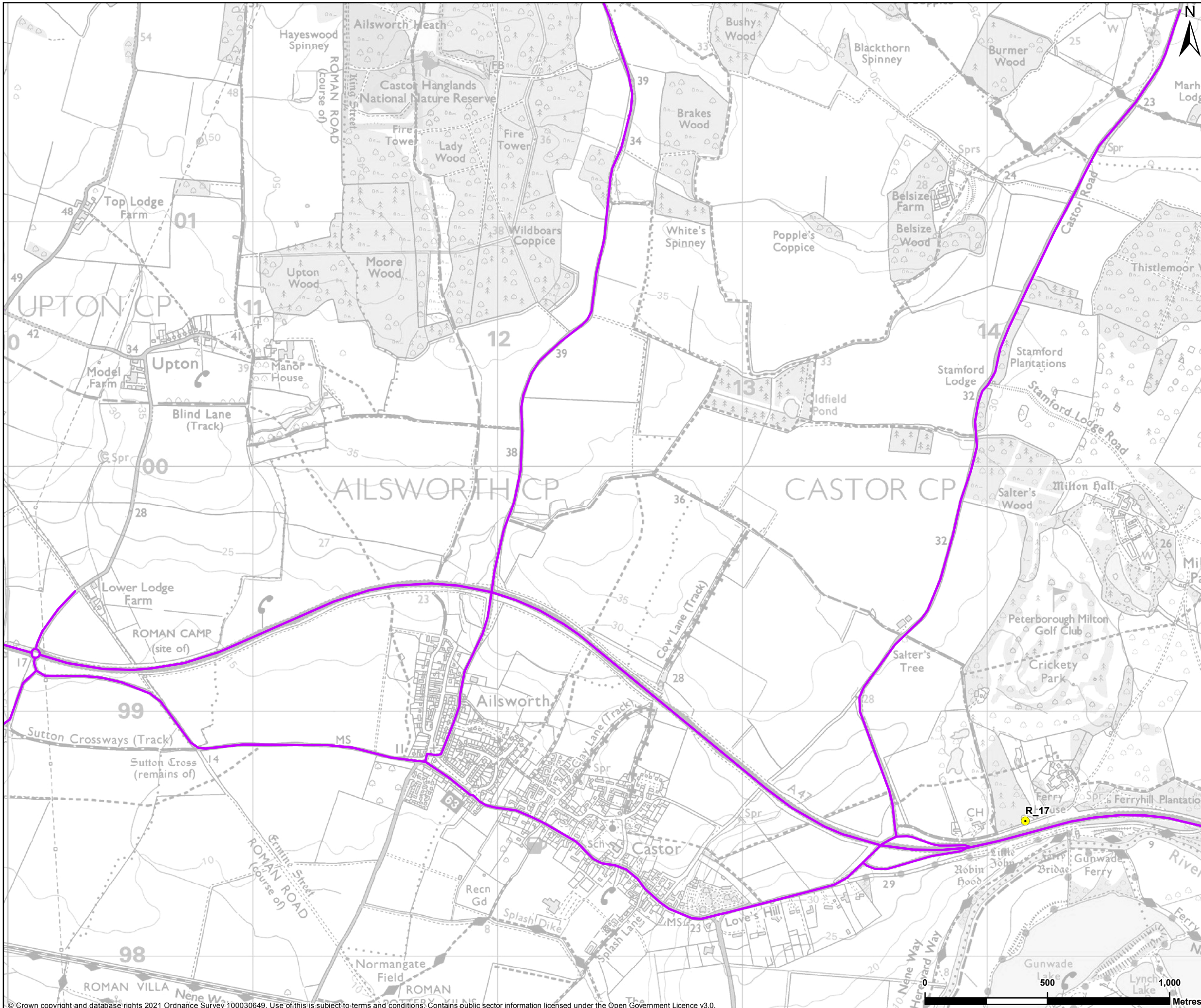
SUITABILITY
FOR INFORMATION

SHEET SIZE	SCALE	STATUS
A3	1:15,000	S2

DRAWING NUMBER
HE551494-GTY-EGN-000-DR-GI-30014

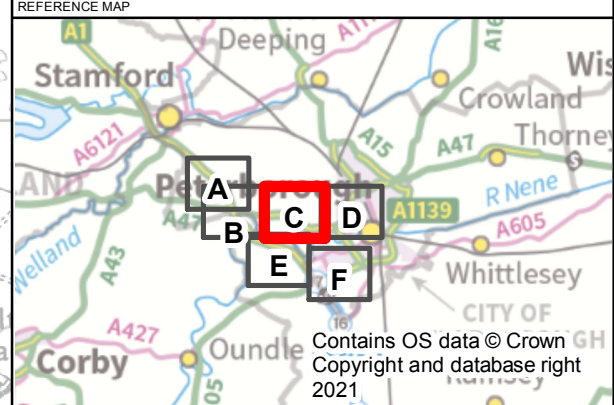
© Crown copyright and database rights 2022 Ordnance Survey 100030649. Use of this is subject to terms and conditions. Contains public sector information licensed under the Open Government Licence v3.0.

This drawing should not be relied on or used in circumstances other than those for which it was originally prepared and for which Sweco UK Ltd was commissioned. Sweco UK Ltd accepts no responsibility for this drawing to any party other than the person by whom it was commissioned. This drawing has been prepared on behalf of Galliford Try by Sweco UK Ltd for the titled project or named part thereof and should not be relied upon or used for any other project without an independent check being carried out as to its suitability and prior written authority of Galliford Try being obtained. Sweco UK Ltd accepts no responsibility or liability for the consequences of this drawing being used for a purpose other than the purposes for which it was commissioned. Any person using or relying on this drawing for such other purpose agrees, and will by such use or reliance be taken to confirm his/her agreement, to indemnify Sweco UK Ltd for all loss or damage resulting therefrom.



LEGEND

- Affected Road Network (ARN)
- Human Health Receptor Location**
 - Hospital
 - Residential
 - School



P01	10/05/2021	FIRST EDITION	RMT	RMC	MM
REV	DATE	REVISION NOTE	ORG	CHKD	APPD

DESIGNER

SWECO

CONTRACTOR

GallifordTry

CLIENT

highways england

PROJECT TITLE

A47 WANSFORD TO SUTTON

PROJECT STAGE

PCF STAGE 3

DRAWING TITLE

**ENVIRONMENTAL STATEMENT
FIGURE 5.4C HUMAN HEALTH RECEPTOR LOCATIONS
TR010039/APP/6.2**

SUITABILITY

FOR INFORMATION

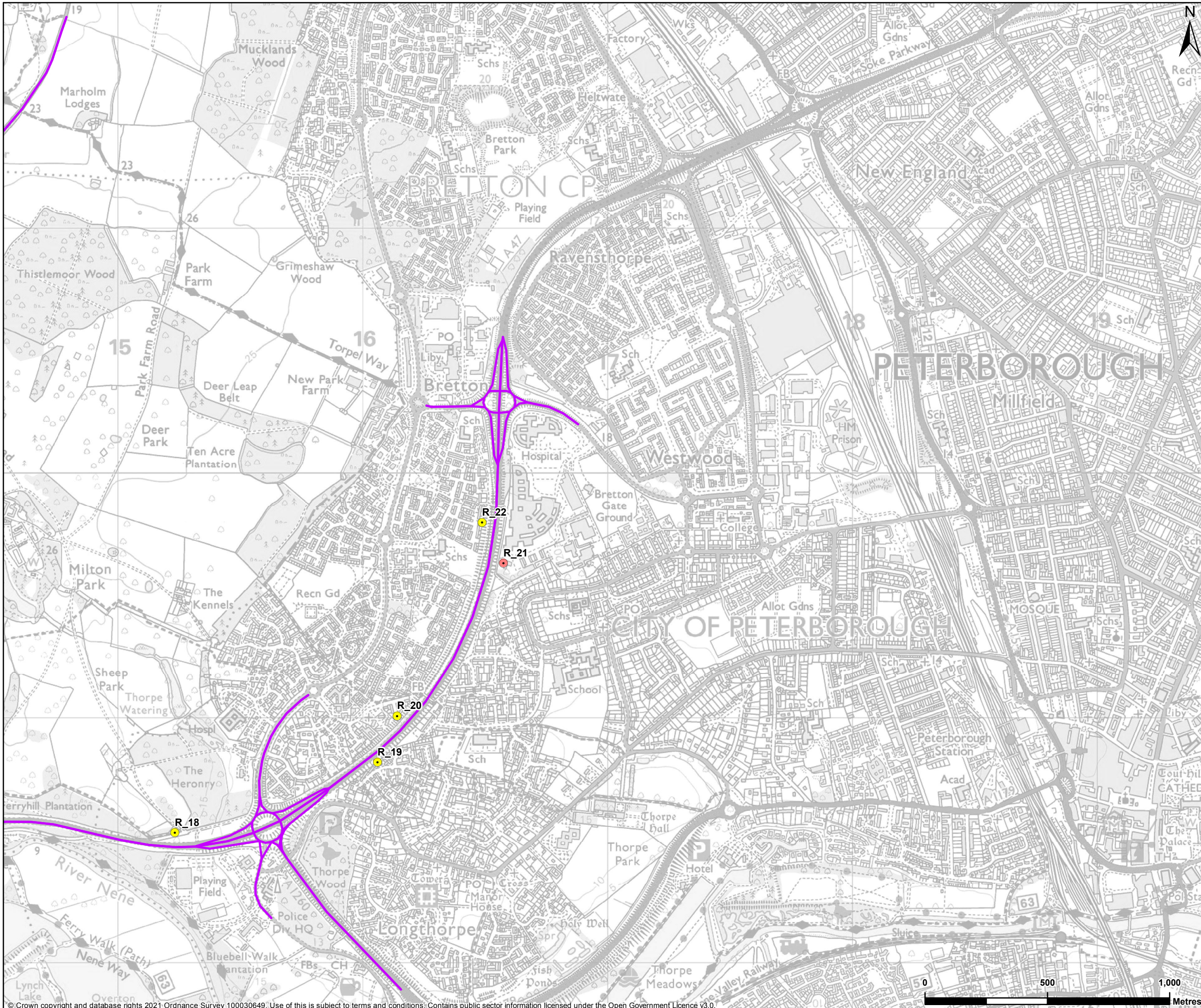
SHEET SIZE	SCALE	STATUS
A3	1:15,000	S2

DRAWING NUMBER

HE551494-GTY-EGN-000-DR-GI-30015


© Crown copyright and database rights 2021 Ordnance Survey 100030649. Use of this is subject to terms and conditions. Contains public sector information licensed under the Open Government Licence v3.0.

This drawing should not be relied on or used in circumstances other than those for which it was originally prepared and for which Sweco UK Ltd was commissioned. Sweco UK Ltd accepts no responsibility for this drawing to any party other than the person by whom it was commissioned. This drawing has been prepared on behalf of Galliford Try by Sweco UK Ltd for the titled project or named part thereof and should not be relied upon or used for any other project without an independent check being carried out as to its suitability and prior written authority of Galliford Try being obtained. Sweco UK Ltd accepts no responsibility or liability for the consequences of this drawing being used for a purpose other than the purposes for which it was commissioned. Any person using or relying on this drawing for such other purpose agrees, and will by such use or reliance be taken to confirm his/her agreement, to indemnify Sweco UK Ltd for all loss or damage resulting therefrom.



LEGEND

- Affected Road Network (ARN)
- Human Health Receptor Location
 - Hospital
 - Residential
 - School



P01	10/05/2021	FIRST EDITION	RMT	RMC	MM
REV	DATE	REVISION NOTE	ORG	CHKD	APPD

DESIGNER

CONTRACTOR

CLIENT

PROJECT TITLE

A47 WANSFORD TO SUTTON

PROJECT STAGE

PCF STAGE 3

DRAWING TITLE

ENVIRONMENTAL STATEMENT
FIGURE 5.4D HUMAN HEALTH RECEPTOR LOCATIONS
TR010039/APP/6.2

SUITABILITY

FOR INFORMATION

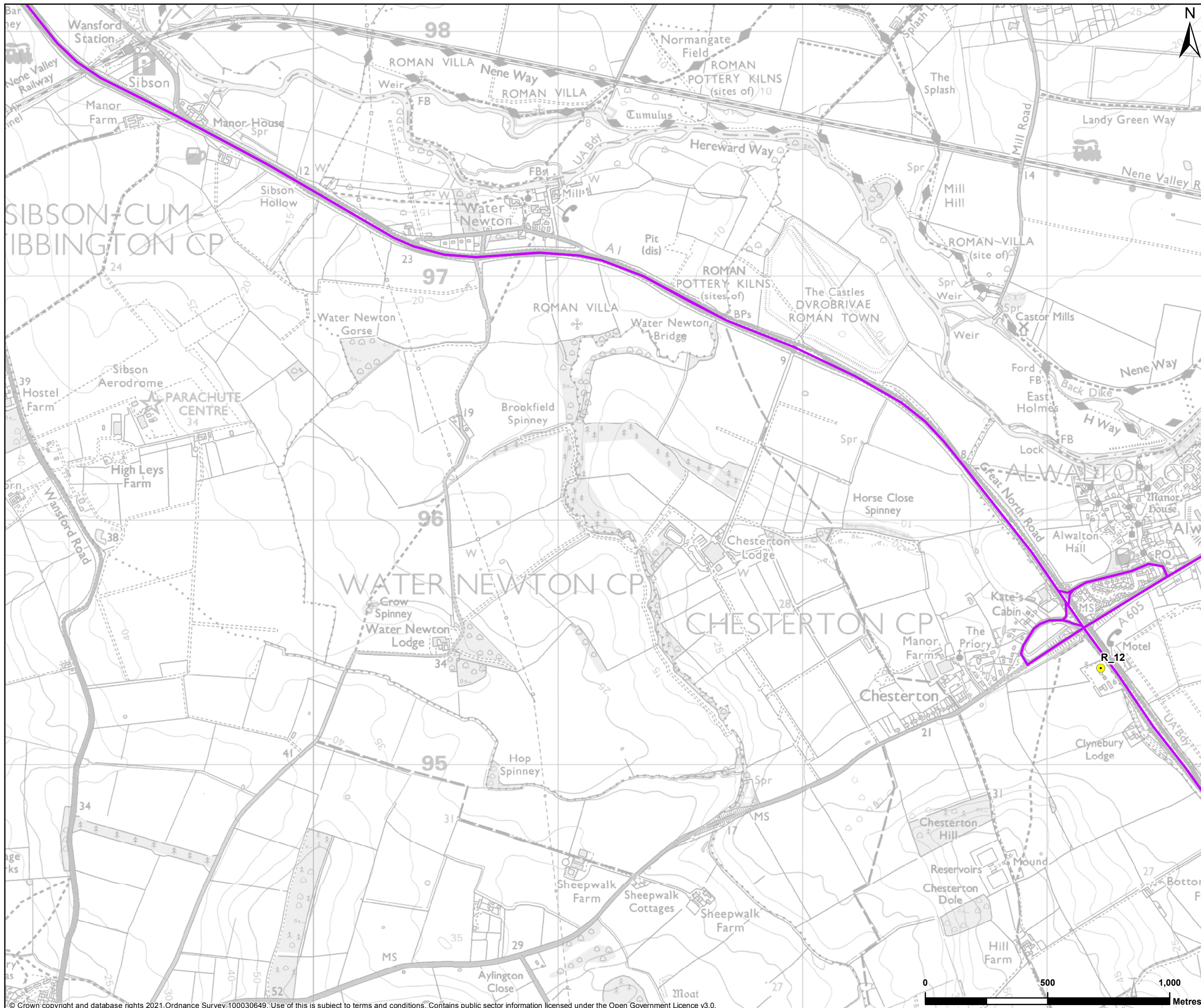
SHEET SIZE	SCALE	STATUS
A3	1:15,000	S2

DRAWING NUMBER

HE551494-GTY-EGN-000-DR-GI-30016

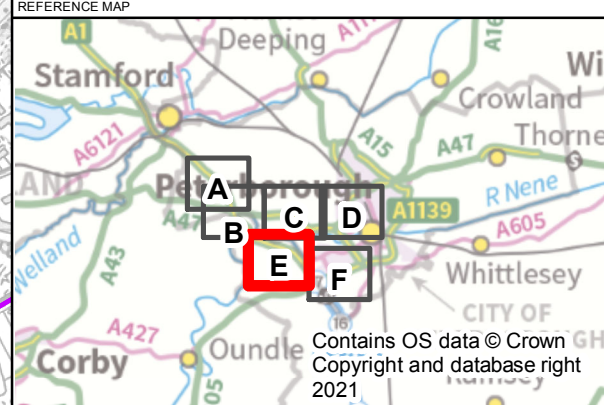
© Crown copyright and database rights 2021 Ordnance Survey 100030649. Use of this is subject to terms and conditions. Contains public sector information licensed under the Open Government Licence v3.0.

This drawing should not be relied on or used in circumstances other than those for which it was originally prepared and for which Sweco UK Ltd was commissioned. Sweco UK Ltd accepts no responsibility for this drawing to any party other than the person by whom it was commissioned. This drawing has been prepared on behalf of Galliford Try by Sweco UK Ltd for the titled project or named part thereof and should not be relied upon or used for any other project without an independent check being carried out as to its suitability and prior written authority of Galliford Try being obtained. Sweco UK Ltd accepts no responsibility or liability for the consequences of this drawing being used for a purpose other than the purposes for which it was commissioned. Any person using or relying on this drawing for such other purpose agrees, and will by such use or reliance be taken to confirm his/her agreement, to indemnify Sweco UK Ltd for all loss or damage resulting therefrom.



LEGEND

- Affected Road Network (ARN)
- Hospital
- Residential
- School



P01	10/05/2021	FIRST EDITION	RMT	RMC	MM
REV	DATE	REVISION NOTE	ORG	CHKD	APPD

DESIGNER

SWECO

CONTRACTOR

GallifordTry

CLIENT

**highways
england**

PROJECT TITLE

A47 WANSFORD TO SUTTON

PROJECT STAGE

PCF STAGE 3

DRAWING TITLE

**ENVIRONMENTAL STATEMENT
FIGURE 5.4E HUMAN HEALTH RECEPTOR LOCATIONS
TR010039/APP/6.2**

SUITABILITY

FOR INFORMATION

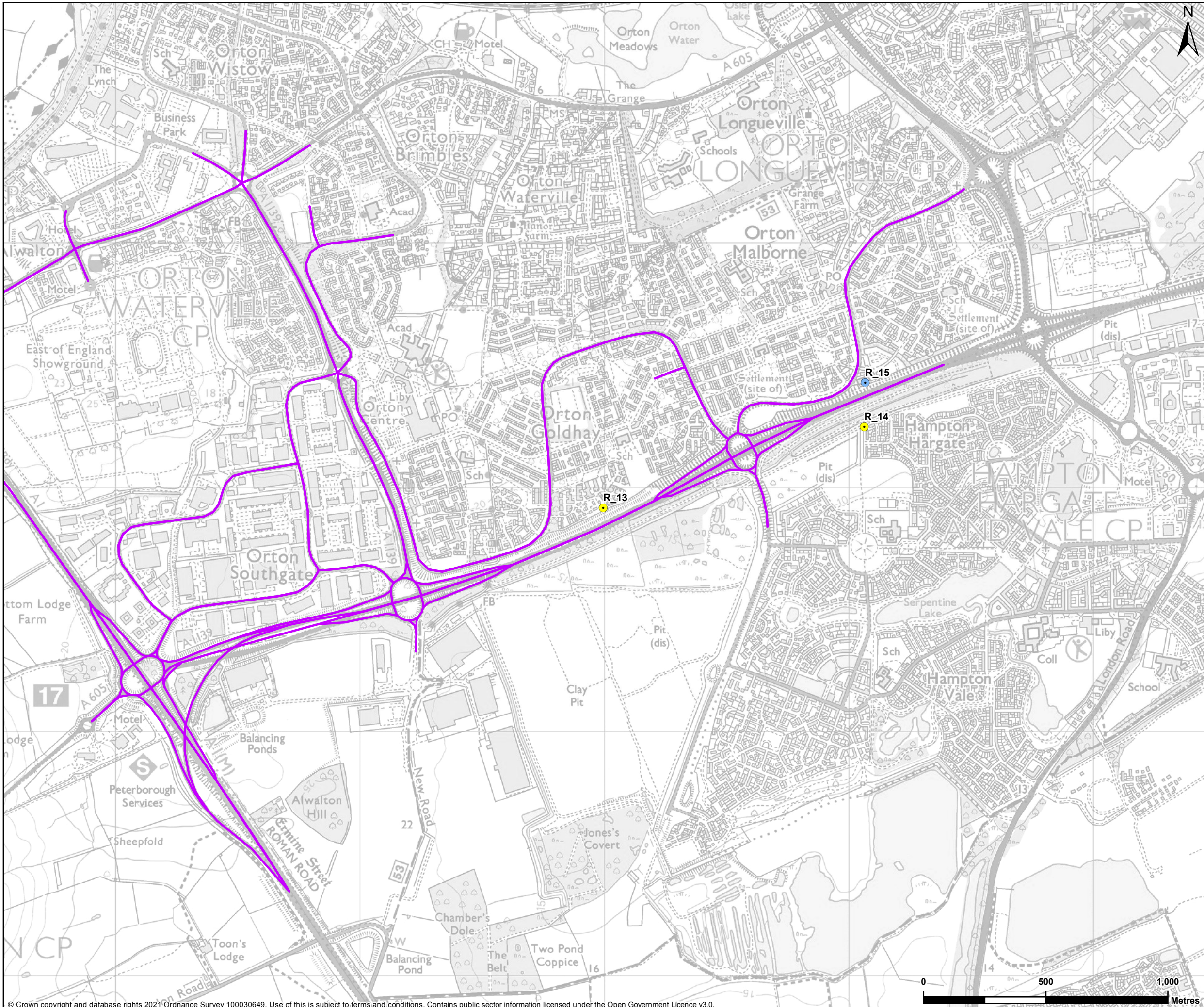
SHEET SIZE	SCALE	STATUS
A3	1:15,000	S2

DRAWING NUMBER

HE551494-GTY-EGN-000-DR-GI-30017

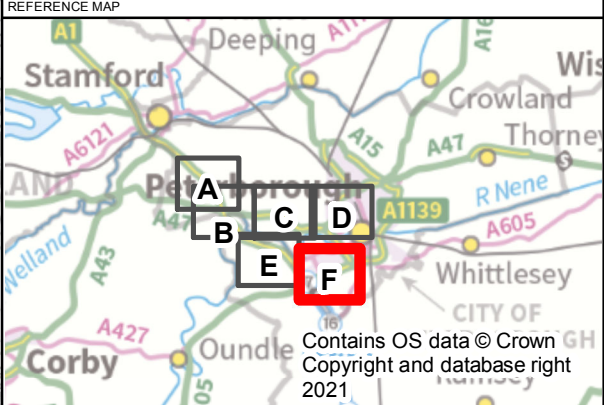
© Crown copyright and database rights 2021. Ordnance Survey 100030649. Use of this is subject to terms and conditions. Contains public sector information licensed under the Open Government Licence v3.0.

This drawing should not be relied on or used in circumstances other than those for which it was originally prepared and for which Sweco UK Ltd was commissioned. Sweco UK Ltd accepts no responsibility for this drawing to any party other than the person by whom it was commissioned. This drawing has been prepared on behalf of Galliford Try by Sweco UK Ltd for the titled project or named part thereof and should not be relied upon or used for any other project without an independent check being carried out as to its suitability and prior written authority of Galliford Try being obtained. Sweco UK Ltd accepts no responsibility or liability for the consequences of this drawing being used for a purpose other than the purposes for which it was commissioned. Any person using or relying on this drawing for such other purpose agrees, and will by such use or reliance be taken to confirm his/her agreement, to indemnify Sweco UK Ltd for all loss or damage resulting therefrom.



LEGEND

- Affected Road Network (ARN)
- Hospital
- Residential
- School



P01	10/05/2021	FIRST EDITION	RMT	RMC	MM
REV	DATE	REVISION NOTE	ORG	CHKD	APPD

DESIGNER

SWECO

CONTRACTOR

GallifordTry

CLIENT

**highways
england**

PROJECT TITLE

A47 WANSFORD TO SUTTON

PROJECT STAGE

PCF STAGE 3

DRAWING TITLE

**ENVIRONMENTAL STATEMENT
FIGURE 5.4F HUMAN HEALTH RECEPTOR LOCATIONS
TR010039/APP/6.2**

SUITABILITY

FOR INFORMATION

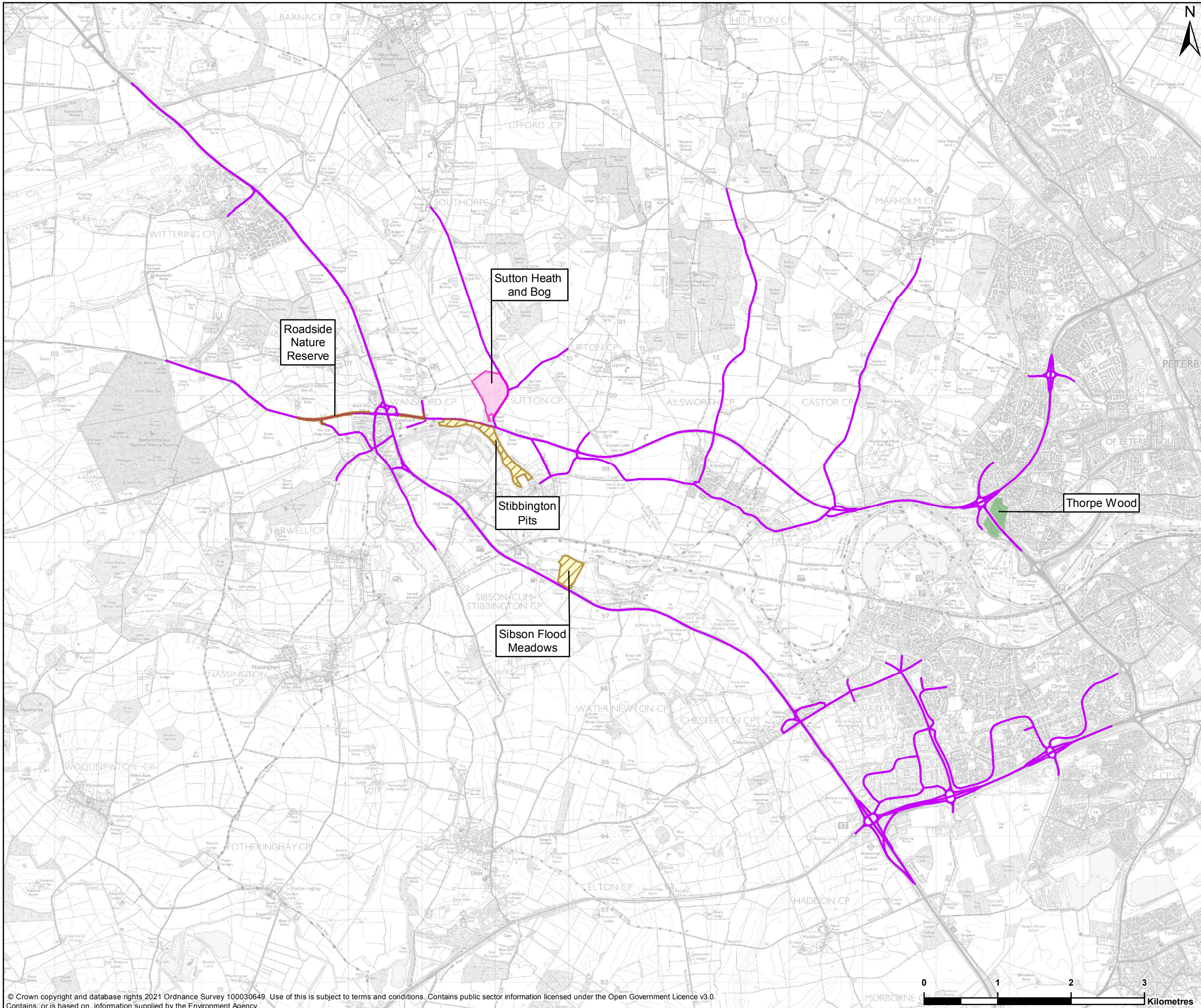
SHEET SIZE	SCALE	STATUS
A3	1:15,000	S2

DRAWING NUMBER

HE551494-GTY-EGN-000-DR-GI-30018

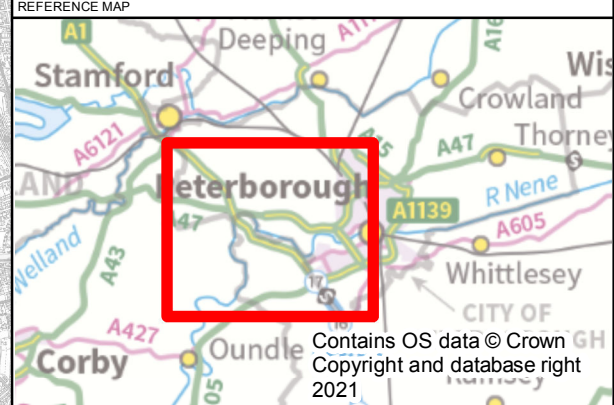
© Crown copyright and database rights 2021 Ordnance Survey 100030649. Use of this is subject to terms and conditions. Contains public sector information licensed under the Open Government Licence v3.0.

This drawing should not be relied on or used in circumstances other than those for which it was originally prepared and for which Sweco UK Ltd was commissioned. Sweco UK Ltd accepts no responsibility for this drawing to any party other than the person by whom it was commissioned. This drawing has been prepared on behalf of Galliford Try by Sweco UK Ltd for the titled project or named part thereof and should not be relied upon or used for any other project without an independent check being carried out as to its suitability and prior written authority of Galliford Try being obtained. Sweco UK Ltd accepts no responsibility or liability for the consequences of this drawing being used for a purpose other than the purposes for which it was commissioned. Any person using or relying on this drawing for such other purpose agrees, and will by such use or reliance be taken to confirm his/her agreement, to indemnify Sweco UK Ltd for all loss or damage resulting therefrom.



LEGEND

- Affected Road Network (ARN)
- Ancient Woodland
- Site of Special Scientific Interest (SSSI)
- County Wildlife Site



P01	10/05/2021	FIRST EDITION	RMT	RMC	MM
REV	DATE	REVISION NOTE	ORG	CHKD	APPD

DESIGNER

SWECO

CONTRACTOR

GallifordTry

CLIENT

**highways
england**

PROJECT TITLE

A47 WANSFORD TO SUTTON

PROJECT STAGE

PCF STAGE 3

DRAWING TITLE

**ENVIRONMENTAL STATEMENT
FIGURE 5.5 ECOLOGICAL DESIGNATED HABITATS
TR010039/APP/6.2**

SUITABILITY

FOR INFORMATION

SHEET SIZE	SCALE	STATUS
A3	1:50,000	S2

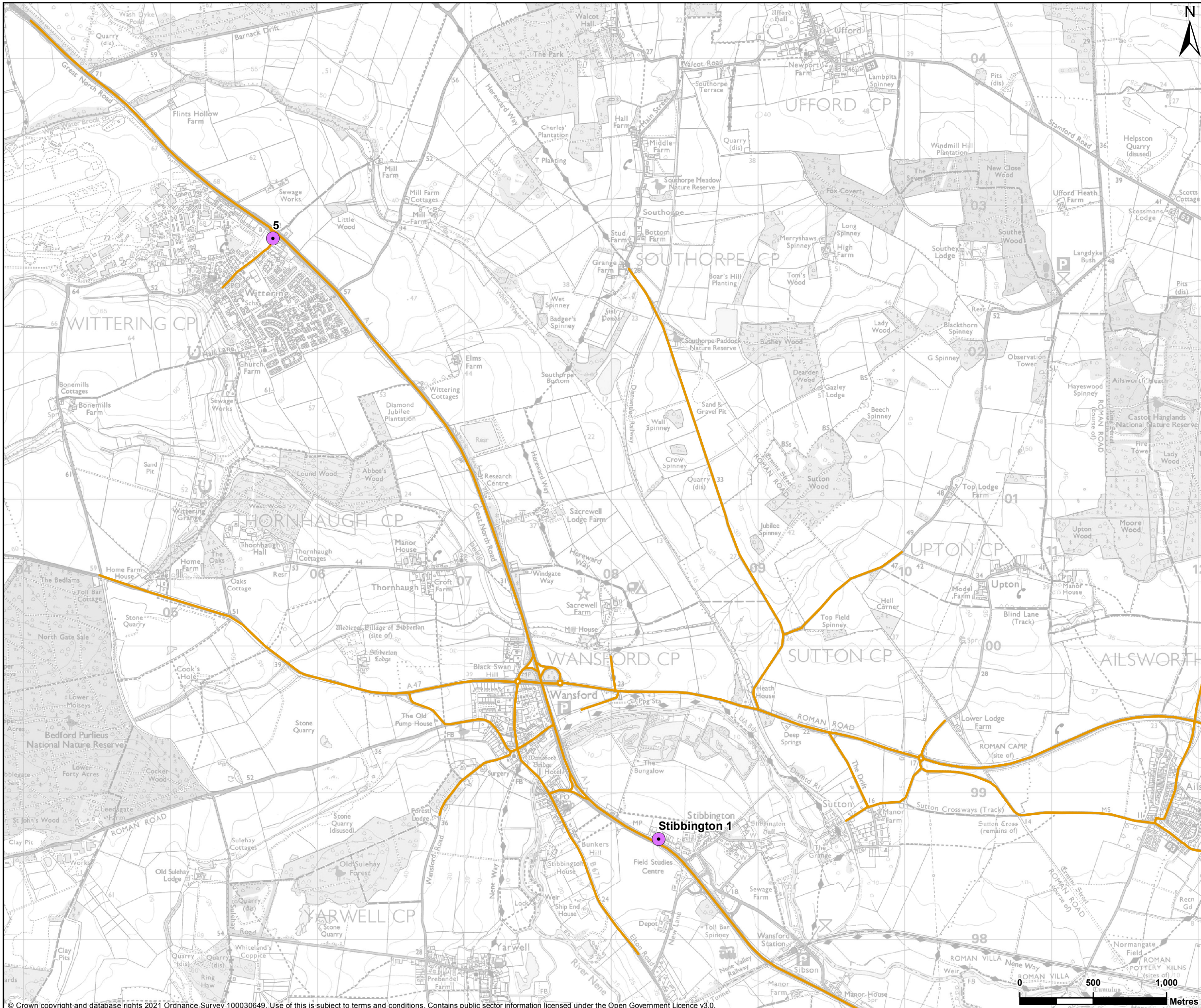
© Crown copyright and database rights 2021 Ordnance Survey 100030649. Use of this is subject to terms and conditions. Contains public sector information licensed under the Open Government Licence v3.0. Contains, or is based on, information supplied by the Environment Agency.

This drawing should not be relied on or used in circumstances other than those for which it was originally prepared and for which Sweco UK Ltd was commissioned. Sweco UK Ltd accepts no responsibility for this drawing to any party other than the person by whom it was commissioned. This drawing has been prepared on behalf of Galliford Try by Sweco UK Ltd for the titled project or named part thereof and should not be relied upon or used for any other project without an independent check being carried out as to its suitability and prior written authority of Galliford Try being obtained. Sweco UK Ltd accepts no responsibility or liability for the consequences of this drawing being used for a purpose other than the purposes for which it was commissioned. Any person using or relying on this drawing for such other purpose agrees, and will by such use or reliance be taken to confirm his/her agreement, to indemnify Sweco UK Ltd for all loss or damage resulting therefrom.

DRAWING NUMBER

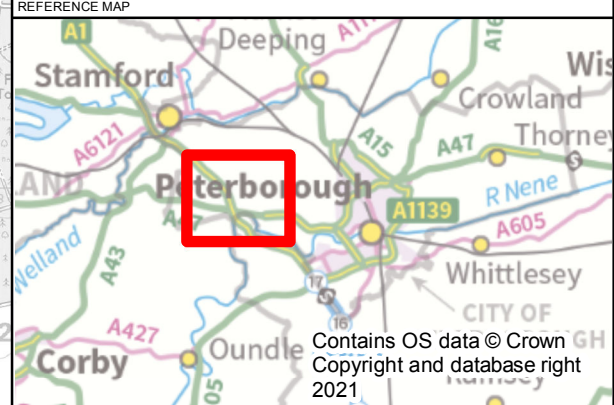
HE551494-GTY-EGN-000-DR-GI-30019





LEGEND

- Baseline 2015 Road Network
- Local Authority Monitoring Location



PO1	10/05/2021	FIRST EDITION	RMT	RMC	MM
REV	DATE	REVISION NOTE	ORG	CHKD	APPD

DESIGNER

SWECO

CONTRACTOR

GallifordTry

CLIENT

**highways
england**

PROJECT TITLE

A47 WANSFORD TO SUTTON

PROJECT STAGE

PCF STAGE 3

DRAWING TITLE

**ENVIRONMENTAL STATEMENT
FIGURE 5.6 LOCAL AUTHORITY MONITORING
LOCATIONS
TR010039/APP/6.2**

SUITABILITY

FOR INFORMATION

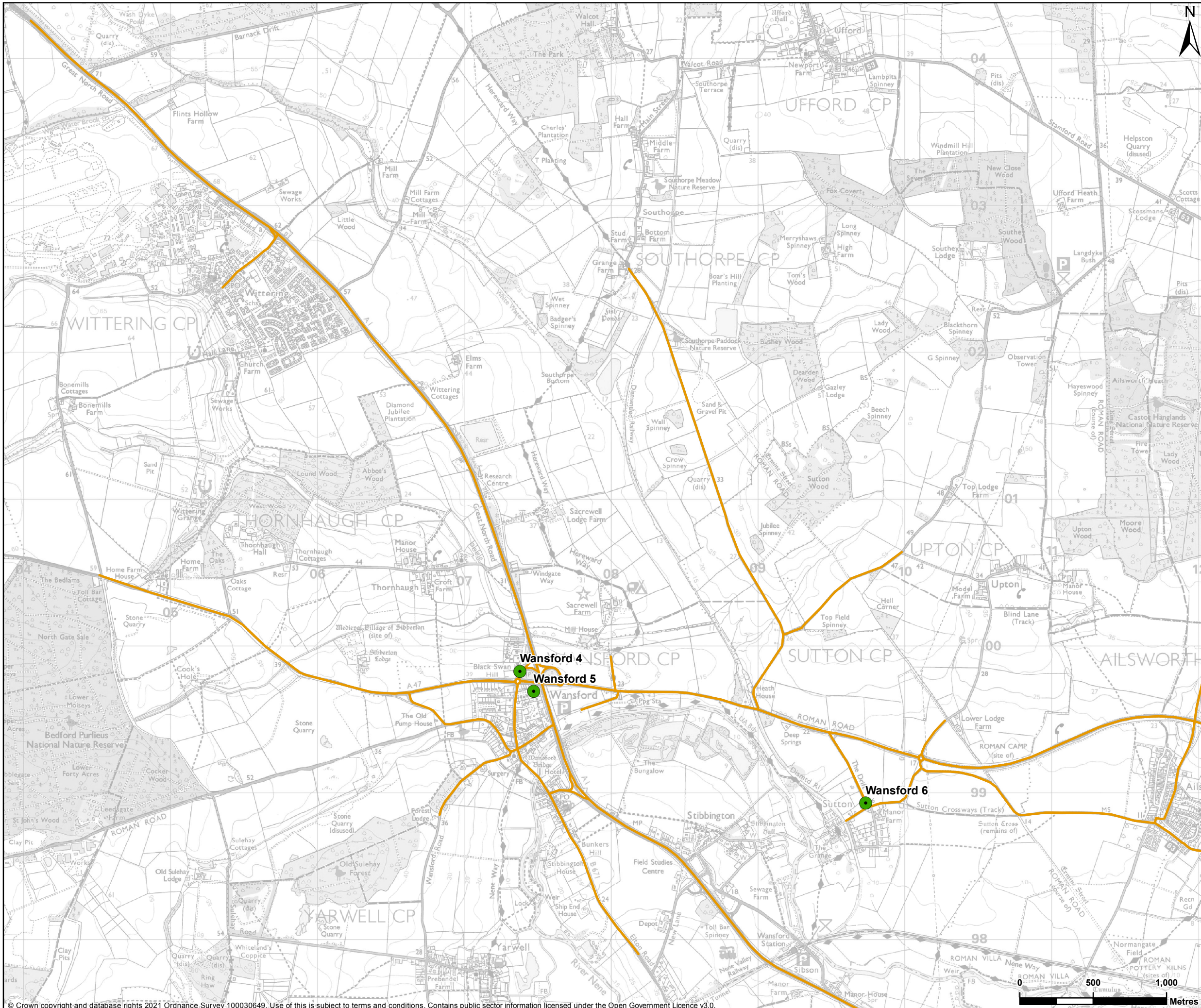
SHEET SIZE	SCALE	STATUS
A3	1:25,000	S2

DRAWING NUMBER

HE551494-GTY-EGN-000-DR-GI-30020

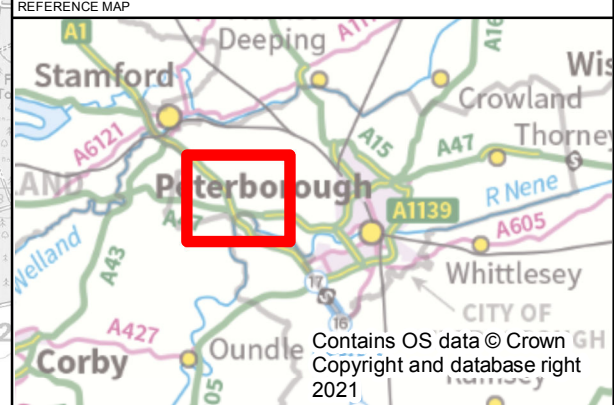
© Crown copyright and database rights 2021 Ordnance Survey 100030649. Use of this is subject to terms and conditions. Contains public sector information licensed under the Open Government Licence v3.0.

This drawing should not be relied on or used in circumstances other than those for which it was originally prepared and for which Sweco UK Ltd was commissioned. Sweco UK Ltd accepts no responsibility for this drawing to any party other than the person by whom it was commissioned. This drawing has been prepared on behalf of Galliford Try by Sweco UK Ltd for the titled project or named part thereof and should not be relied upon or used for any other project without an independent check being carried out as to its suitability and prior written authority of Galliford Try being obtained. Sweco UK Ltd accepts no responsibility or liability for the consequences of this drawing being used for a purpose other than the purposes for which it was commissioned. Any person using or relying on this drawing for such other purpose agrees, and will by such use or reliance be taken to confirm his/her agreement, to indemnify Sweco UK Ltd for all loss or damage resulting therefrom.



LEGEND

- Baseline 2015 Road Network
- Scheme Specific Monitoring Location



PO1	10/05/2021	FIRST EDITION	RMT	RMC	MM
REV	DATE	REVISION NOTE	ORG	CHKD	APPD

DESIGNER

SWECO

CONTRACTOR

GallifordTry

CLIENT

**highways
england**

PROJECT TITLE

A47 WANSFORD TO SUTTON

PROJECT STAGE

PCF STAGE 3

DRAWING TITLE

**ENVIRONMENTAL STATEMENT
FIGURE 5.7 SCHEME SPECIFIC MONITORING
LOCATIONS
TR010039/APP/6.2**

SUITABILITY

FOR INFORMATION

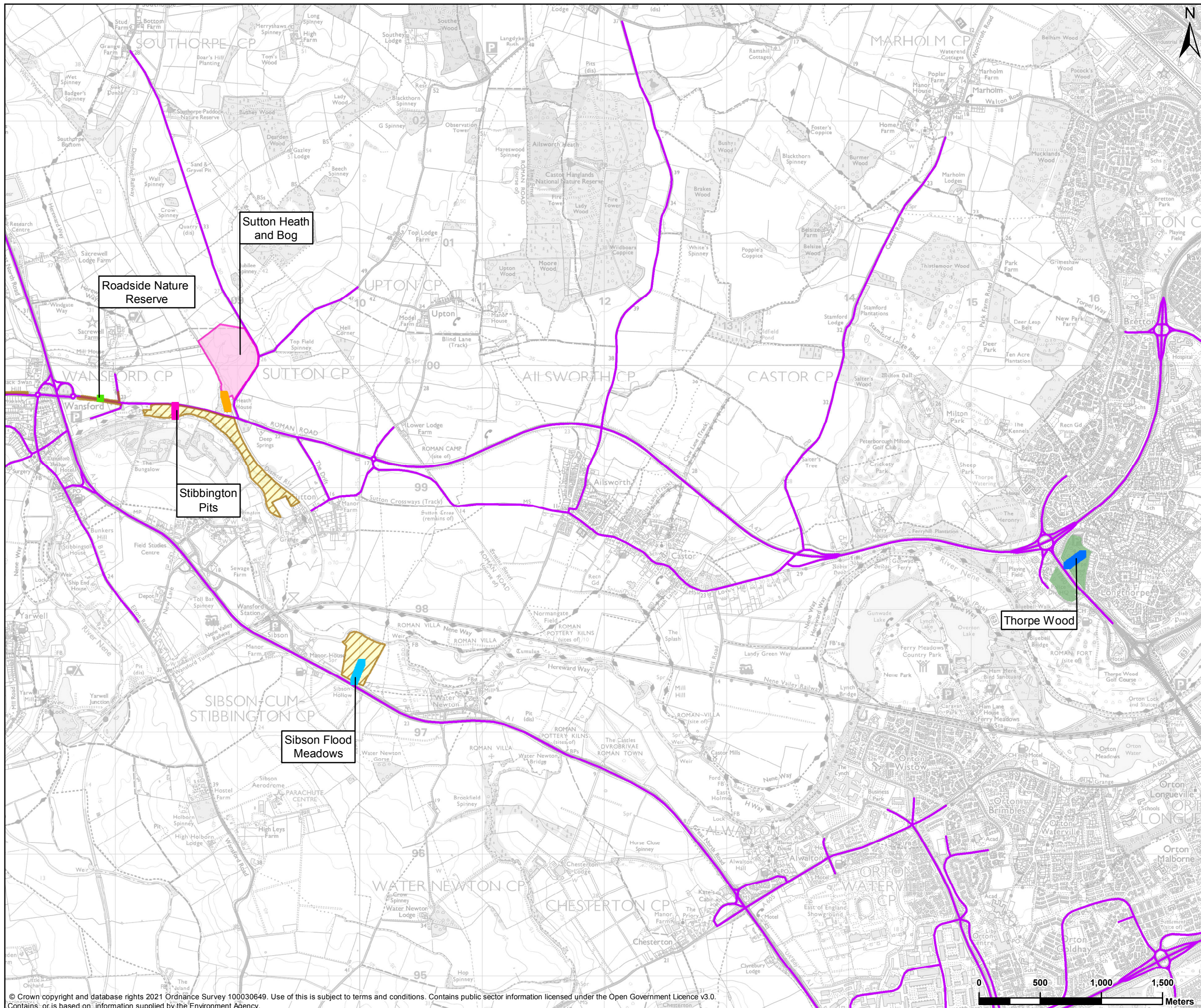
SHEET SIZE	SCALE	STATUS
A3	1:25,000	S2

DRAWING NUMBER

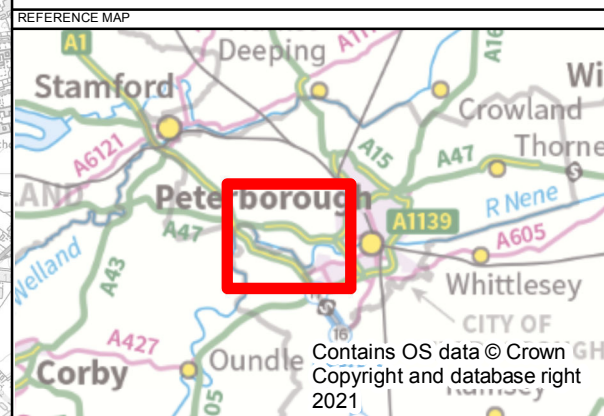
HE551494-GTY-EGN-000-DR-GI-30021

© Crown copyright and database rights 2021 Ordnance Survey 100030649. Use of this is subject to terms and conditions. Contains public sector information licensed under the Open Government Licence v3.0.

This drawing should not be relied on or used in circumstances other than those for which it was originally prepared and for which Sweco UK Ltd was commissioned. Sweco UK Ltd accepts no responsibility for this drawing to any party other than the person by whom it was commissioned. This drawing has been prepared on behalf of Galliford Try by Sweco UK Ltd for the titled project or named part thereof and should not be relied upon or used for any other project without an independent check being carried out as to its suitability and prior written authority of Galliford Try being obtained. Sweco UK Ltd accepts no responsibility or liability for the consequences of this drawing being used for a purpose other than the purposes for which it was commissioned. Any person using or relying on this drawing for such other purpose agrees, and will by such use or reliance be taken to confirm his/her agreement, to indemnify Sweco UK Ltd for all loss or damage resulting therefrom.



- LEGEND**
- Affected Road Network (ARN)
 - Ancient Woodland
 - Site of Special Scientific Interest (SSSI)
 - County Wildlife Site
- Ecological Transect**
- Sibson Flood Meadows
 - Stibbington Pits
 - Roadside Nature Reserve
 - Thorpe Wood
 - Sutton Heath and Bog



P01	10/05/2021	FIRST EDITION	RMT	RMC	MM
REV	DATE	REVISION NOTE	ORG	CHKD	APPD

DESIGNER

SWECO

CONTRACTOR

GallifordTry

CLIENT

**highways
england**

PROJECT TITLE

A47 WANSFORD TO SUTTON

PROJECT STAGE

PCF STAGE 3

DRAWING TITLE

**ENVIRONMENTAL STATEMENT
FIGURE 5.8 MODELLED ECOLOGICAL TRANSECTS
TR010039/APP/6.2**

SUITABILITY

FOR INFORMATION

SHEET SIZE	SCALE	STATUS
A3	1:30,000	S2

© Crown copyright and database rights 2021 Ordnance Survey 100030649. Use of this is subject to terms and conditions. Contains public sector information licensed under the Open Government Licence v3.0. Contains, or is based on, information supplied by the Environment Agency.

This drawing should not be relied on or used in circumstances other than those for which it was originally prepared and for which Sweco UK Ltd was commissioned. Sweco UK Ltd accepts no responsibility for this drawing to any party other than the person by whom it was commissioned. This drawing has been prepared on behalf of Galliford Try by Sweco UK Ltd for the titled project or named part thereof and should not be relied upon or used for any other project without an independent check being carried out as to its suitability and prior written authority of Galliford Try being obtained. Sweco UK Ltd accepts no responsibility or liability for the consequences of this drawing being used for a purpose other than the purposes for which it was commissioned. Any person using or relying on this drawing for such other purpose agrees, and will by such use or reliance be taken to confirm his/her agreement, to indemnify Sweco UK Ltd for all loss or damage resulting therefrom.

DRAWING NUMBER

HE551494-GTY-EGN-000-DR-GI-30022